

Neighbourhood Statistics

[Home page](#) > [Topics](#) > [Indices of Deprivation and Classification](#) > [Indices of Deprivation 2004: Local Authority Summaries](#)

Area: Rother (Local Authority)

Indices of Deprivation 2004: Local Authority Summaries

[About this dataset \(PDF 45Kb\)](#)

[Map this data \(opens a new window\)](#)

[Email me about data releases](#)

Period
Jan04

[Print this table](#)

Download the complete dataset
.CSV format under 1MB

[Download this table](#)

	Rother	South East	England
Average Score (Areas) ^{2 1}	Score 16.19
Rank of Average Score (Areas) ^{2 1}	Rank 191
Average Rank (Areas) ^{2 1}	Rank 14,188.16
Rank of Average Rank (Areas) ^{2 1}	Rank 181
Extent (Areas) ^{2 1}	Score 0.04
Rank of Extent (Areas) ^{2 1}	Rank 194
Local Concentration (Areas) ^{2 1}	Score 25,425.75
Rank of Local Concentration (Areas) ^{2 1}	Rank 193
Income Scale (Areas) ^{2 1}	Count 8,690
Rank of Income Scale (Areas) ^{2 1}	Rank 225
Employment scale (Areas) ^{2 1}	Count 3,597.25
Rank of Employment Scale (Areas) ^{2 1}	Rank 244
Index of Multiple Deprivation; LA Population (Persons) ^{2 1}	Count 85,471

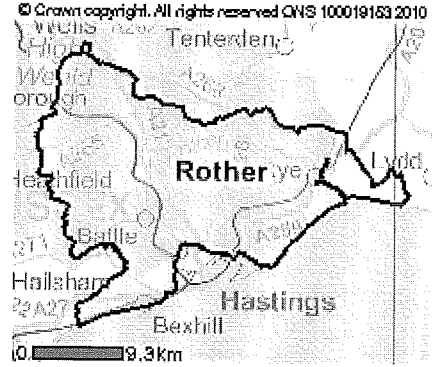
Last Updated: 15 October 2004

Source: Office of the Deputy Prime Minister

1 Not National Statistics

2 The population denominators presented in these data were created specifically for the Indices of Deprivation 2004. They relate to an estimate of the total population 'at risk' of experiencing a given type of deprivation. Therefore they do not represent total population counts or population breakdowns for areas and should not be used as such.

Area Map



Area: Rother (Local Authority)

View

[Choose another table from the list](#)

Advanced options

[Compare your data further](#)

External links

[Department for Transport Accessibility Indicators](#)

[Data.gov.uk](#)

[Eurostat](#)

[Ordnance Survey](#)

[RSS](#)

[Straight Statistics](#)

[Data 4 Neighbourhood Renewal](#)

[Floor Targets Interactive](#)

[Association of Regional Observatories](#)

[CLIP](#)

[Information for Local Government from Central Government](#)

[Output Area Classification User Group - OAC](#)

[Regional Observatory - South East](#)

[East Sussex Community Information Service](#)

[East Sussex in figures](#)

ONS is not responsible for the content of external websites

Neighbourhood Statistics

[Home page](#) > [Topics](#) > [Indices of Deprivation and Classification](#) > [Indices of Deprivation 2007: Local Authority Summaries](#)

Area: Rother (Local Authority)


Indices of Deprivation 2007: Local Authority Summaries

[About this dataset \(PDF 97Kb\)](#)

[Map this data \(opens a new window\)](#)

[Email me about data releases](#)

















Period

Jan07 

[Print this table](#)

Download the complete dataset
in **.CSV format under 1MB**

[Download this table](#)

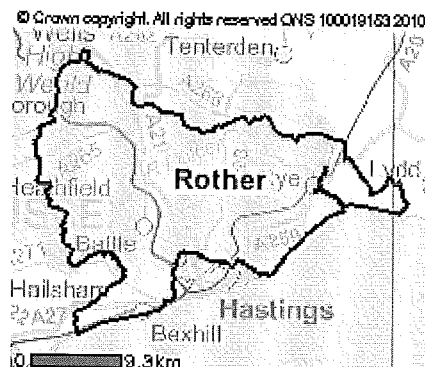
	Rother 	South East 	England 
Average Score (Areas) ¹ 	Score 17.85
Rank of Average Score (Areas) ¹ 	Rank 166
Average Rank (Areas) ¹ 	Rank 15,409.20
Rank of Average Rank (Areas) ¹ 	Rank 163
Extent (Areas) ¹ 	Score 0.07
Rank of Extent (Areas) ¹ 	Rank 184
Local Concentration (Areas) ¹ 	Score 26,471.63
Rank of Local Concentration (Areas) ¹ 	Rank 182
Income Scale (Areas) ¹ 	Count 10,880
Rank of Income Scale (Areas) ¹ 	Rank 219
Employment Scale (Areas) ¹ 	Count 3,934.00
Rank of Employment Scale (Areas) ¹ 	Rank 239
Index of Multiple Deprivation; LA Population (Persons) ¹ 	Count 87,393

Last Updated: 07 December 2007

Source: Communities and Local Government

¹ Not National Statistics

Area Map



Area: Rother (Local Authority)

View

[Choose another table from the list](#)

Advanced options

[Compare your data further](#)

External links

[Department for Transport Accessibility Indicators](#)

[Data.gov.uk](#)

[Eurostat](#)

[Ordnance Survey](#)

[RSS](#)

[Straight Statistics](#)

[Data 4 Neighbourhood Renewal](#)

[Floor Targets Interactive](#)

[Association of Regional Observatories](#)

[CLIP](#)

[Information for Local Government from Central Government](#)

[Output Area Classification User Group - OAC](#)

[Regional Observatory - South East](#)

[East Sussex Community Information Service](#)

[East Sussex in figures](#)

ONS is not responsible for the content of external websites