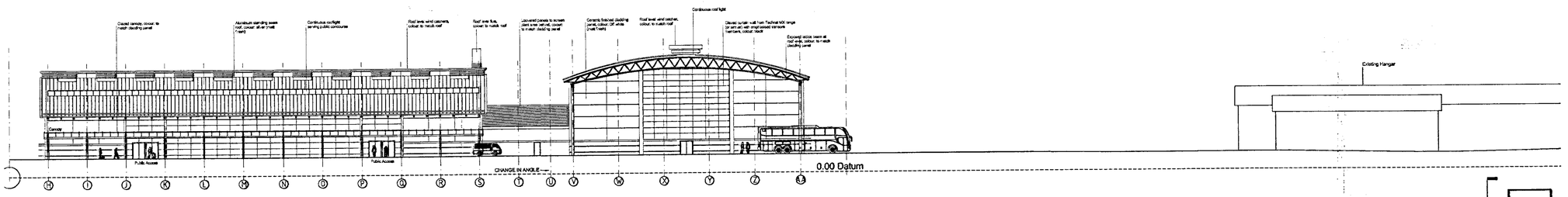

Proposed South West Elevation 1:350

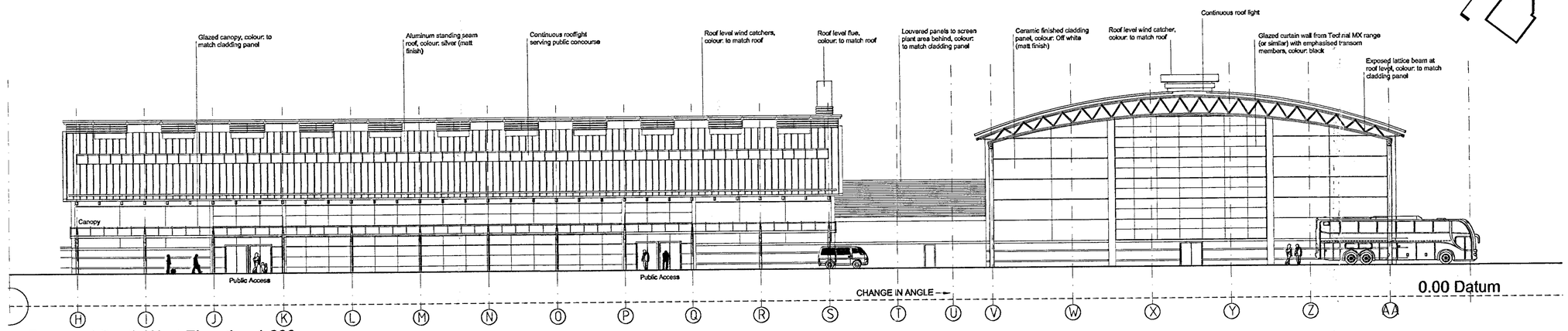

Proposed South West Elevation 1:200

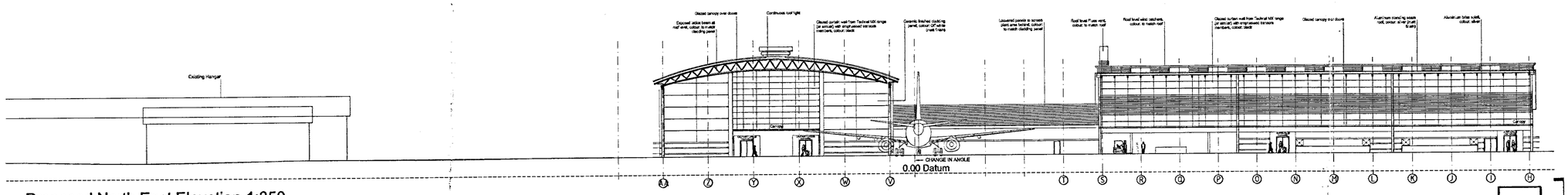

Proposed North East Elevation 1:350

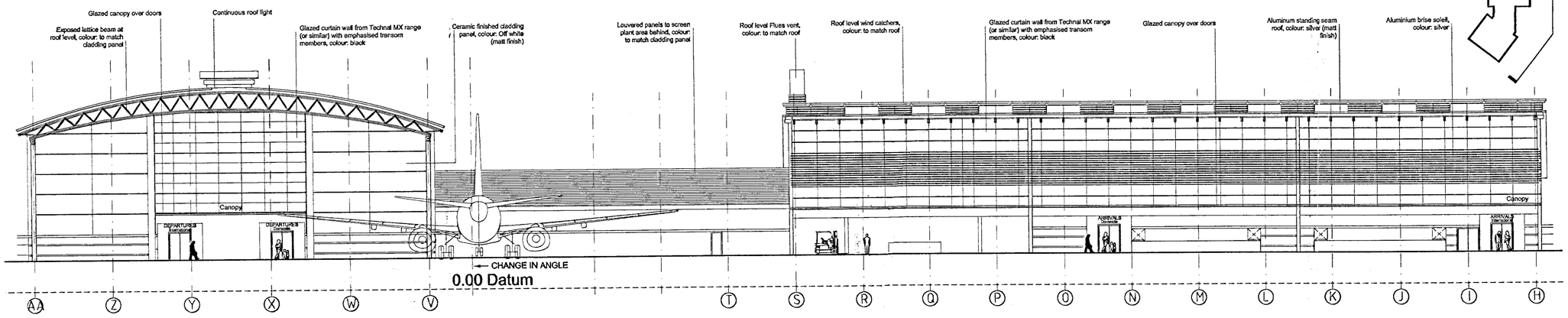

Proposed North East Elevation 1:200

THIS DRAWING WAS PRODUCED USING AUTOCAD AND SHOULD ON NO ACCOUNT BE AMENDED BY HAND

REV	DATE		BY	CHKD	APPD
A	01/10/06	Draft Planning Application	rj	sh	jo
B	20 NOV 06	Planning Application	rj	sh	jo

NOTES:

THIS DRAWING IS TO BE READ IN CONJUNCTION WITH ALL RELEVANT PARSONS BRINCKERHOFF DRAWINGS AND SPECIFICATIONS.

DO NOT SCALE OFF THIS DRAWING, WORK ONLY TO DIMENSIONS SHOWN.

ALL STATED MATERIALS, SPECIFICATIONS AND COLOURS TO BE INDICATIVE ONLY AND SUBJECT TO DETAILED DESIGN DEVELOPMENT.

0 10m

PLANNING APPLICATION

- CLIENT: London Ashford Airport
- PROJECT: London Ashford (Lydd) Airport
- TITLE: Proposed Elevations

APPLICATION VALID 22 DEC 2006

406/1647/SH

- DATE: 24 May 2006
- SCALE: 1:200/250 @ A1
- CAD REF: pl015

DRAWN BY	rj
PRODUCED BY	–
CHECKED	sh
APPROVED	–

PARSONS BRINCKERHOFF

Parsons Brinckerhoff
Westbrook Mills, Godalming, Surrey, United Kingdom, GU7 2AZ
Tel: 44-(01483) 528400 Fax: 44-(01483) 528931

- DRAWING NUMBER: FSA92590A\PL015 | B

© Copyright Parsons Brinckerhoff