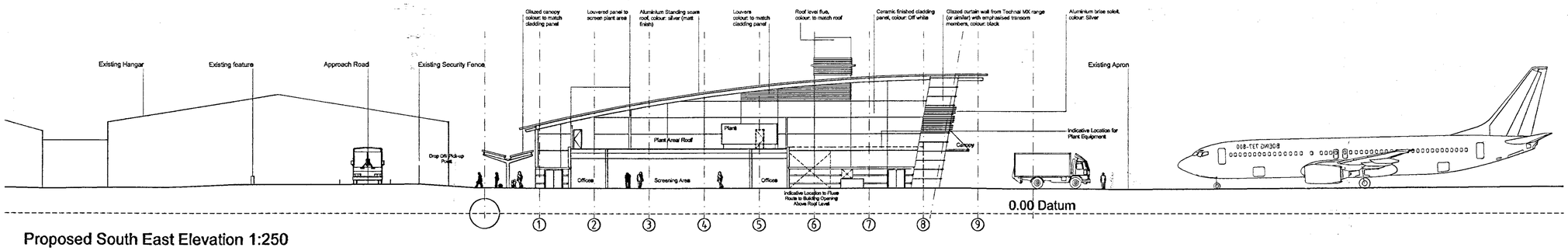

Proposed South East Elevation 1:250

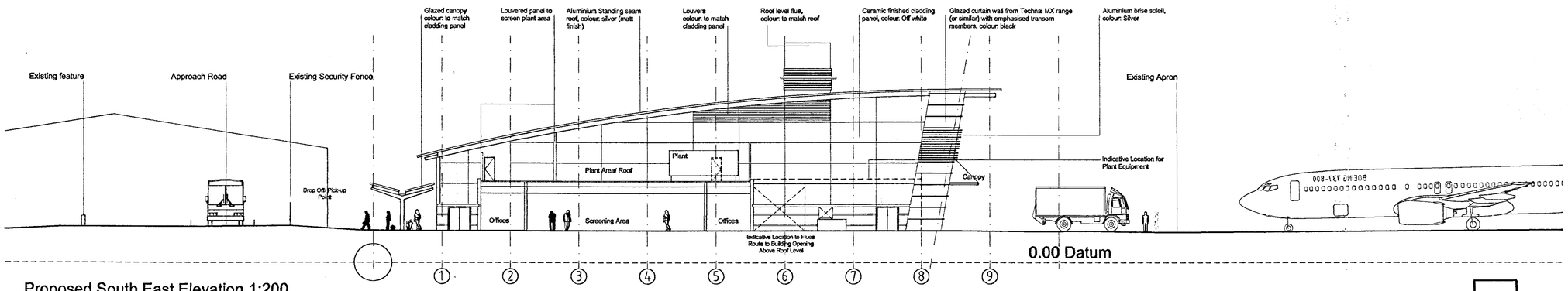

Proposed South East Elevation 1:200

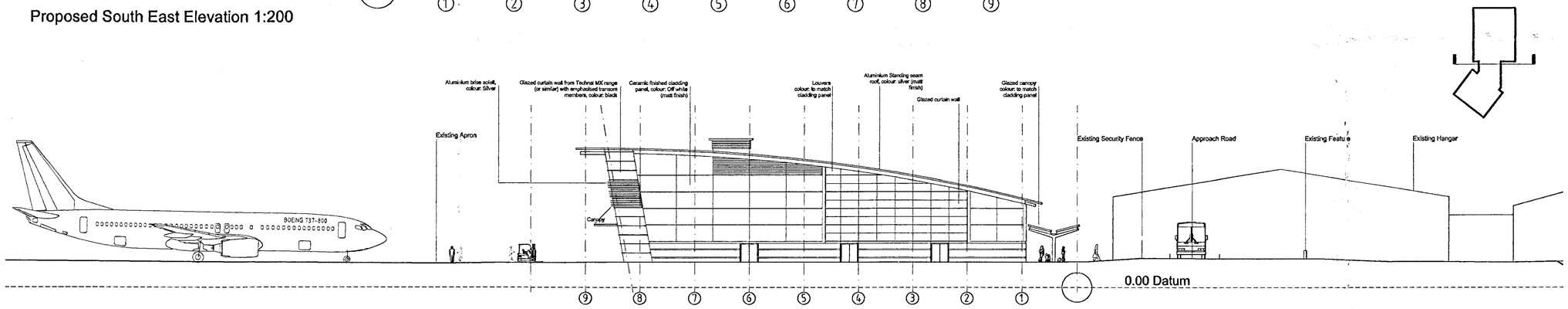

Proposed North West Elevation 1:250

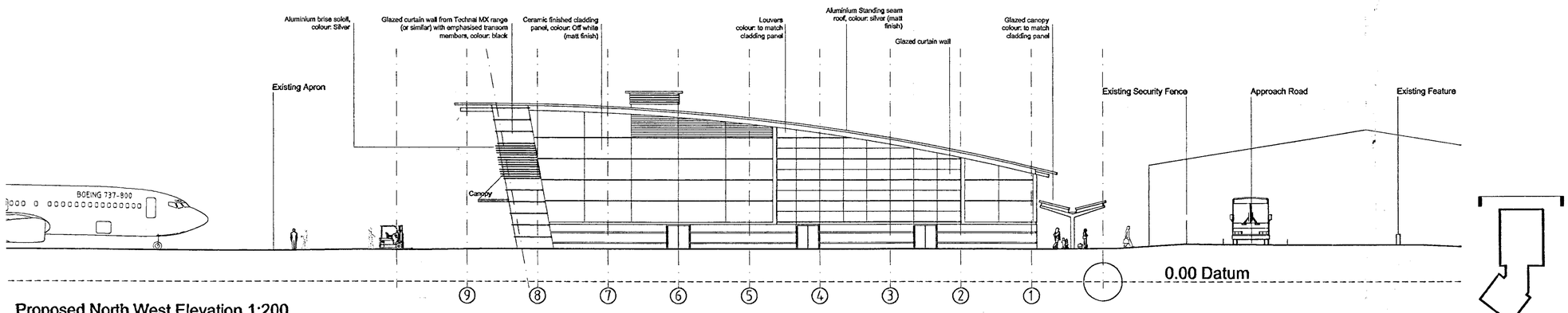

Proposed North West Elevation 1:200

THIS DRAWING WAS PRODUCED USING AUTOCAD AND SHOULD ON NO ACCOUNT BE AMENDED BY HAND

REV	DATE		BY	CHKD	APPD
A	01/10/06	Draft Planning Application	rj	sh	jo
B	20 NOV 06	Planning Application	rj	sh	jo

NOTES:

THIS DRAWING IS TO BE READ IN CONJUNCTION WITH ALL RELEVANT PARSONS BRINCKERHOFF DRAWINGS AND SPECIFICATIONS.

DO NOT SCALE OFF THIS DRAWING, WORK ONLY TO DIMENSIONS SHOWN.

ALL STATED MATERIALS, SPECIFICATIONS AND COLOURS TO BE INDICATIVE ONLY AND SUBJECT TO DETAILED DESIGN DEVELOPMENT.

0 10m

PLANNING APPLICATION

CLIENT
London Ashford Airport

PROJECT
London Ashford (Lydd) Airport

TITLE
Proposed Elevations

APPLICATION VALID 22 DEC 2006

Y06/1647/SH

DATE	24 May 2006	DRAWN BY	rj
SCALE	1:200/250 @ A1	PRODUCED BY	–
CAD REF	pl014	CHECKED	sh
		APPROVED	–

PARSONS BRINCKERHOFF

Parsons Brinckerhoff
Westbrook Mills, Godalming, Surrey, United Kingdom, GU7 2AZ
Tel: 44-(01483) 525400 Fax: 44-(01483) 528821

DRAWING NUMBER
FSA92590A\PL014 | B

© Copyright Parsons Brinckerhoff